









## Alleys




-  Concrete Center Gutter (36)
-  Concrete (73)
-  Asphalt (133)

## Collisions

- ! Broadside - 353
- ! Rear-End - 317
- ! Sideswipe - 186
- ! Hit Object - 124
- ! Other - 99
- ! Head-On - 33
- ! Vehicle - Pedestrian - 29
- ! Overturned - 6

-  6 - 7
-  8 - 10
-  11 - 13
-  14 - 19
-  20 - 25

## Sewer System

- ! City
- ! Other Agency
- ! Private
- ! 10 Foot Manholes
-  City
-  Other Agency
-  Private

## Water System

### Valves

- . AIR RELEASE VALVE
- (<sup>o</sup>) BUTTERFLY VALVE
- ⚡ CLOSED BUTTERFLY VALVE
- ' CLOSED GATE VALVE
- H FIRE HYDRANT
- ⌂ FLUSH VALVE
- ? GATE VALVE
- # PLUG
- (|) PRESSURE REDUCING VALVE
- (#) PRESSURE REGULATOR
- \* (|) PRESSURE RELEASE VALVE
- \* (|) PRESSURE SUSTAINING VALVE
- Ⓟ PUMP

### Water Lines

- - -> SUB-464
- > 464

## Bike Paths

### Existing Bike Paths

#### CLASS



I



II



III

### Proposed Bike Paths

#### CLASS



I



II



III

### City Council Property



Council Members Property



Council Property Exclusion Radius



City Owned Parcel

## Water Districts



CAL DOMESTIC



CITY OF WHITTIER PUMPING PLANT



LOWELL MUTUAL WATER



ORCHARD DALE



SAN GABRIEL VALLEY WATER



SANTA FE SPRINGS



SOUTHERN CALIFORNIA WATER



SUBURBAN WATER

## Flood Hazard Areas



.2% Annual Chance Flood Hazard



1% Annual Chance Flood Hazard in Channel



A - No Flood Base Elevations Determined



AE - Base Flood Elevations Determined



AO - Flood Depths of 1 to 3 feet



D - Undetermined Flood Hazards (But Possible)



X - Areas Outside .2% Annual Chance Floodplain



Parkways